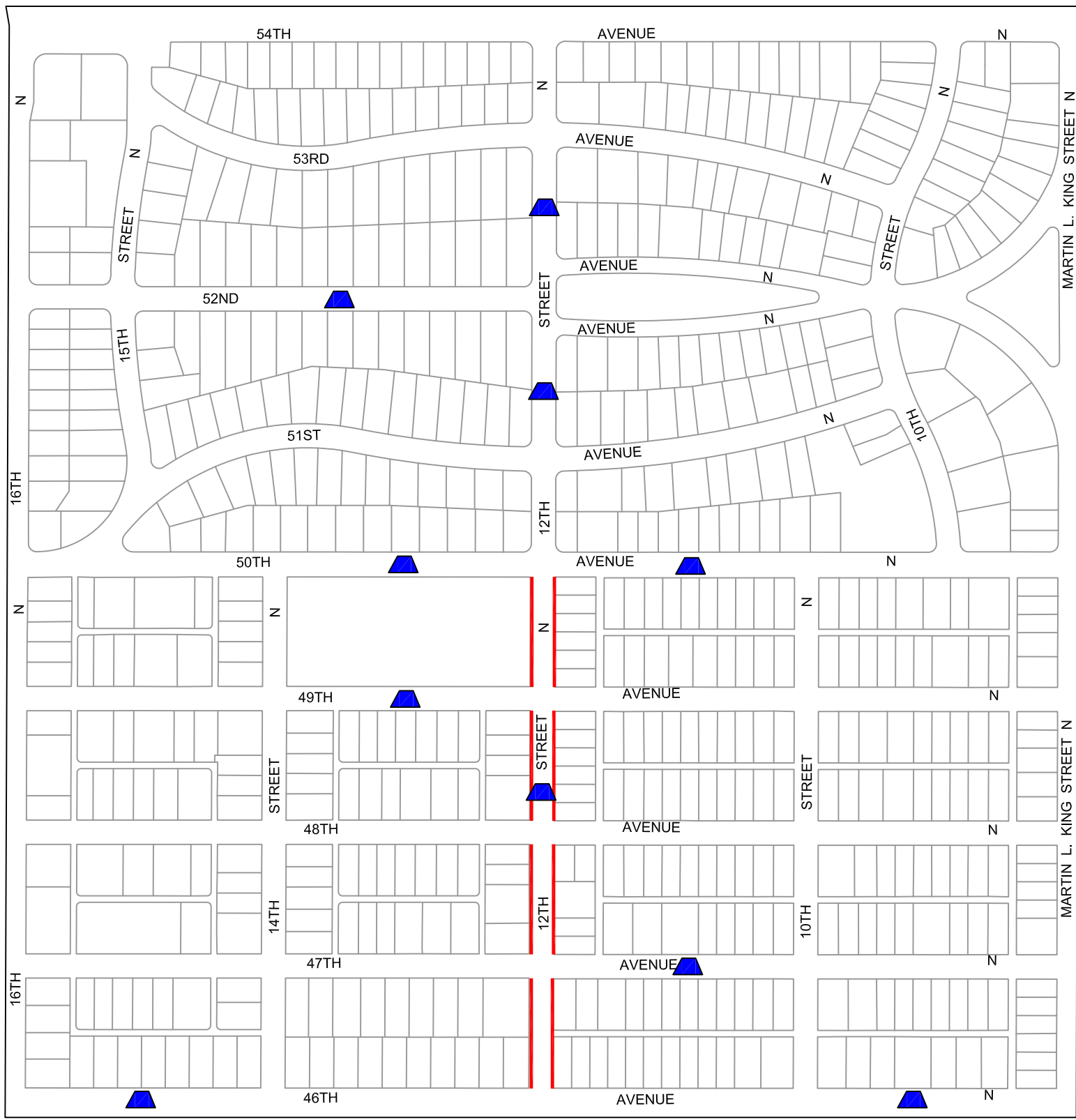




Tue, 16 Apr 2019 - 10:33am K:\Transportation Planning\Neighborhood\Northd Assoc A thru F\Euclid Heights Neighborhood Assoc Drawings\Traffic Plan\TPS-185 Rev\03.dwg kgdarcy



 - Edge Line
 - Speed Hump

CITY OF ST PETERSBURG
TRANSPORTATION
& PARKING



TITLE: Euclid Heights
Neighborhood Association
Traffic Plan



DRAWN BY: NANCE	DATE: 28 FEB 07
REV NO: 05	REV DATE: 16 APRIL 19
APPROVED BY:	DRAWING NO. TPS-185